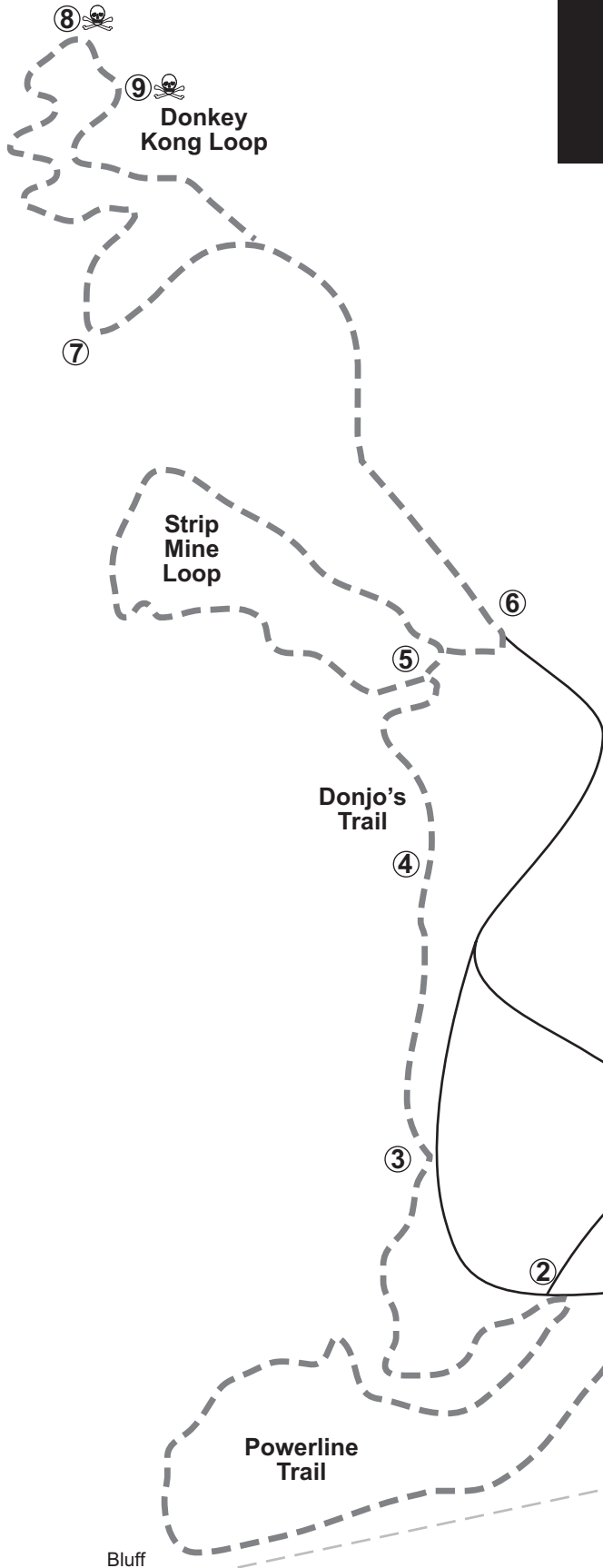


Klondike Western Side - Powerline, Strip Mine, Donjo's, Donkey Kong Trails

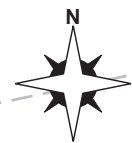
Hwy. 94



- ① Just south of the shower house, on the point sticking out, there is a white sign at the corner which marks the beginning of the trail. Go across the sandy field to pick it up on the far side.
- ② Trail makes a sharp left at intersection with old road.
- ③ Start of Donjo's Trail at road intersection. You can bypass this trail by getting on the road and bearing left.
- ④ "The Spine" - narrow rockwork bridge/climb on steep terrain.
- ⑤ Intersects Strip Mine Loop just south of its start point. A rocky, technical trail.
- ⑥ Intersection with road. Turning right will take you back toward the beginning, left leads to steep, rocky downhill to Donkey Kong Loop.
- ⑦ At bottom of hill, make sharp right.
- ⑧ At top of climb is a 4 ft drop-off. If you haven't ridden here before, you might want to have a look at it first.
- ⑨ Steep sandstone formation. Drops about 30 feet.

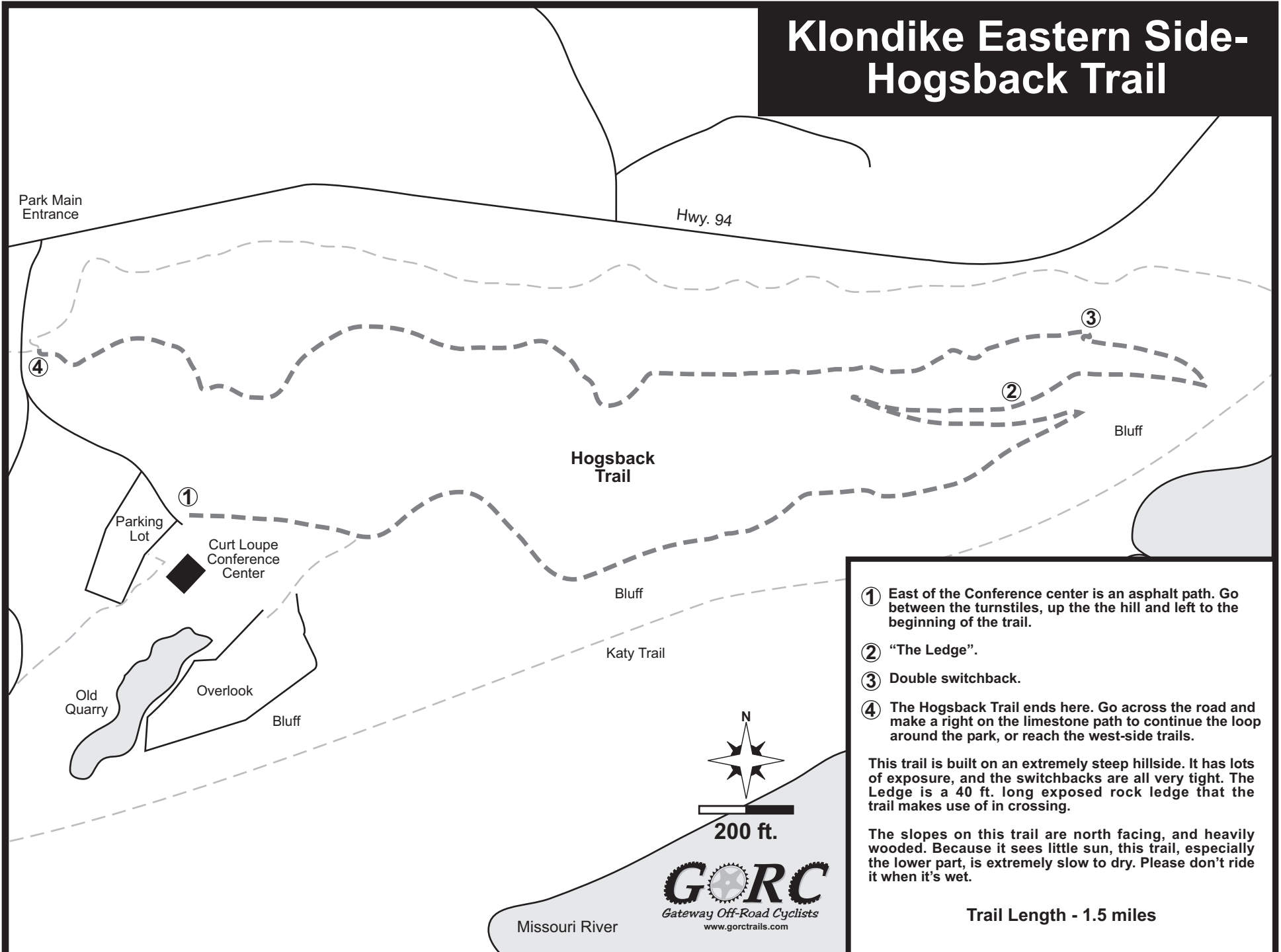
The trails on this side of the park are all intermediate to advanced. Since they are mostly sand and rock, they dry out very quickly.

Powerline - 0.85 miles
Donjo's Trail - 0.35 miles
Strip Mine - 0.25 miles
Donkey Kong - 0.5 miles



200 ft.

Klondike Eastern Side-Hogsback Trail



- ① East of the Conference center is an asphalt path. Go between the turnstiles, up the the hill and left to the beginning of the trail.
- ② "The Ledge".
- ③ Double switchback.
- ④ The Hogsback Trail ends here. Go across the road and make a right on the limestone path to continue the loop around the park, or reach the west-side trails.

This trail is built on an extremely steep hillside. It has lots of exposure, and the switchbacks are all very tight. The Ledge is a 40 ft. long exposed rock ledge that the trail makes use of in crossing.

The slopes on this trail are north facing, and heavily wooded. Because it sees little sun, this trail, especially the lower part, is extremely slow to dry. Please don't ride it when it's wet.

Trail Length - 1.5 miles

Klondike Overview

This route beginning at the Conference Center allows you to make a loop which will include all of the trails in the park.

- ① Start of Hogsback Trail at Conference Center.
- ② At end of Hogsback, cross road and turn right following the crushed limestone path. Follow and go up the triple switchback.
- ③ After triple switchback get on road and go past the parking lot.
- ④ At intersection, turn right near shower house parking lot and continue on to start of Powerline Trail.

